
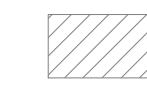




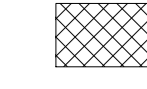










DRAFT SHROPSHIRE COUNCIL POLICY MAP
DRAFT S16: Shrewsbury Area
S16-INSET 1



Key

-  Sustainable Urban Extension Shrewsbury
-  Town Centre
-  SSSI
-  Scheduled Ancient Monument
-  Development Boundary
-  RAMSAR
-  Historic Battle Site
-  Conservation Area
-  SAC
-  Protected Employment Area
-  Housing
-  Employment
-  Primary Shopping Area
-  Secondary Shopping Area

© Crown copyright and database rights 2014
Ordnance Survey 100049049

